

















FROM LANCASTER:

For more accurate directions from your "home base", go to <http://www.mapquest.com>

-  **1:** Start out going WEST on EDEN RD toward OREGON PIKE / PA-272. <0.1 miles [Map](#)
-  **2:** Turn LEFT onto PA-272 / OREGON PIKE. <0.1 miles [Map](#)
-  **3:** Take the US-30 W ramp. 0.1 miles [Map](#)
-  **4:** Stay STRAIGHT to go onto YORK RD. 0.2 miles [Map](#)
-  **5:** Merge onto US-30 W via the ramp on the LEFT. 0.4 miles [Map](#)
-  **6:** Keep LEFT to take PA-283 W. 24.8 miles [Map](#)
-  **7:** Take the exit toward HUMMELSTOWN. 0.4 miles [Map](#)
-  **8:** Merge onto VINE ST. 0.1 miles [Map](#)
-  **9:** VINE ST becomes MIDDLETOWN RD. 2.1 miles [Map](#)
-  **10:** Turn RIGHT. 0.5 miles [Map](#)
-  **11:** Merge onto US-322 E via the ramp on the LEFT. 0.6 miles [Map](#)
-  **12:** Stay STRAIGHT to go onto US-422 E. 0.3 miles [Map](#)
-  **13:** Merge onto HERSHEY PARK DR / PA-39 W toward PA-39 W / HERSHEY PARK DR. 1.8 miles [Map](#)
-  **14:** Turn LEFT onto HANOVER ST. 0.5 miles [Map](#)
-  **15:** Turn LEFT onto W MAIN ST. <0.1 miles [Map](#)
-  **16:** End at **5 W Main St.** Hershey, PA 17033-2443, US [Map](#)
Total Est. Time: 39 minutes **Total Est. Distance:** 32.42 miles

