










FROM PALMYRA:

For more accurate directions from your "home base", go to <http://www.mapquest.com>

-  **1:** Start out going NORTH on CAMPBELLTOWN RD toward S COLLEGE ST. 0.4 miles [Map](#)
  
-  **2:** CAMPBELLTOWN RD becomes S RAILROAD ST. 0.4 miles [Map](#)
  
-  **3:** Turn LEFT onto W MAIN ST / US-422. 0.8 miles [Map](#)
  
-  **4:** Turn RIGHT onto N LINGLE AVE. 0.6 miles [Map](#)
  
-  **5:** Turn LEFT onto E HERSHEY PARK DR. 3.0 miles [Map](#)
  
-  **6:** Turn SLIGHT RIGHT onto HERSHEY RD / PA-39. 0.5 miles [Map](#)
  
-  **7:** Turn LEFT onto HANOVER ST. (@ stop light) 0.4 miles [Map](#)
  
-  **8:** Turn SLIGHT RIGHT onto E MAIN ST. 0.1 miles [Map](#)
  
-  **9:** End at **5 W Main St** [Map](#)  
Hershey, PA 17033-2443, US

**Total Est. Time:** 12 minutes    **Total Est. Distance:** 6.60 miles

