














FROM YORK:

For more accurate directions from your "home base", go to <http://www.mapquest.com>

-  **1:** Start out going EAST on W MARKET ST / PA-462 E / PA-74 S toward S GEORGE ST. <0.1 miles [Map](#)
-  **2:** Turn LEFT onto N GEORGE ST. 0.3 miles [Map](#)
-  **3:** Turn RIGHT onto WASHINGTON ST. <0.1 miles [Map](#)
-  **4:** WASHINGTON ST becomes ARCH ST. 0.3 miles [Map](#)
-  **5:** ARCH ST becomes LOUCKS MILL RD. 0.9 miles [Map](#)
-  **6:** Turn LEFT onto ARSENAL RD / US-30 W. 0.2 miles [Map](#)
-  **7:** Merge onto I-83 N. 24.9 miles [Map](#)
-  **8:** Merge onto US-322 E via EXIT 46B toward HERSHEY. 6.8 miles [Map](#)
-  **9:** Merge onto US-422 E. 0.3 miles [Map](#)
-  **10:** Merge onto HERSHEY PARK DR / PA-39 W toward PA-39 W / HERSHEY PARK DR. 1.8 miles [Map](#)
-  **11:** Turn LEFT onto HANOVER ST. 0.5 miles [Map](#)
-  **12:** Turn LEFT onto W MAIN ST. <0.1 miles [Map](#)
-  **13:** End at **5 W Main St** [Map](#)  
Hershey, PA 17033-2443, US

**Total Est. Time:** 46 minutes    **Total Est. Distance:** 36.45 miles